

ORDINANCE NO. 15-13

AN ORDINANCE OF MANATEE COUNTY, A POLITICAL SUBDIVISION OF THE STATE OF FLORIDA, RELATING TO THE BUCKHEAD TRAILS COMMUNITY DEVELOPMENT DISTRICT; PROVIDING LEGISLATIVE FINDINGS; SPECIFYING AUTHORITY; SPECIFYING INTENT AND PURPOSE; CREATING SECTION 2-8-58 OF THE MANATEE COUNTY CODE OF ORDINANCES, ENTITLED "BUCKHEAD TRAILS COMMUNITY DEVELOPMENT DISTRICT," TO ESTABLISH THE BUCKHEAD TRAILS COMMUNITY DEVELOPMENT DISTRICT PURSUANT TO CHAPTER 190, FLORIDA STATUTES, DESCRIBE THE BOUNDARIES OF THE DISTRICT, NAME THE INITIAL MEMBERS OF THE BOARD OF SUPERVISORS FOR THE DISTRICT, AND CONSENT TO THE EXERCISE OF CERTAIN SPECIAL POWERS BY THE DISTRICT BOARD OF SUPERVISORS PURSUANT TO SUBSECTION 190.012(2), FLORIDA STATUTES; PROVIDING FOR CODIFICATION; PROVIDING FOR SEVERABILITY; AND PROVIDING AN EFFECTIVE DATE.

WHEREAS, the Florida Legislature has enacted and amended Chapter 190, Florida Statutes, to provide an alternative method to finance and manage basic services for community development; and

WHEREAS, a community development district serves a governmental and public purpose by financing, providing, and managing certain basic infrastructure systems, facilities, and services as allowed by Florida law, specifically Chapter 190, Florida Statutes, for the use and enjoyment of the general public, and only property owners within the district are assessed through the district for these improvements within the district boundaries; and

WHEREAS, Subsection 190.005(2), Florida Statutes, authorizes the Board of County Commissioners to adopt an ordinance granting a petition for the establishment of a community development district of less than 1,000 acres in size; and

WHEREAS, Cargor Partners VI – Buckeye 928, LC, a Florida limited liability company (Petitioner), has filed a petition with the Manatee County Board of County Commissioners (Board) to adopt an ordinance establishing the Buckhead Trails Community Development District (District) pursuant to Chapter 190, Florida Statutes; and

WHEREAS, the Petitioner is the owner of approximately 204.64 acres of real property proposed for inclusion within the District and has consented in writing to the establishment of the District; and

WHEREAS, the Board has conducted a public hearing on the petition in accordance with

the requirements and procedures of Paragraphs 190.005(2)(b) and 190.005(1)(d), Florida Statutes, as amended; and

WHEREAS, the Board has considered the record of the public hearing and the factors set forth in Paragraphs 190.005(2)(c) and 190.005(1)(e), Florida Statutes, as amended, in making its determination to grant or deny the petition for the establishment of the community development district; and

WHEREAS, the District established under this Ordinance, as an independent special district and a local unit of special purpose government, shall be governed by Chapter 190, Florida Statutes, and all other applicable federal, state, and local laws; and

WHEREAS, the establishment of the District will protect, promote, and enhance the public health, safety, and general welfare of the County and its inhabitants, including the inhabitants of the District; and

WHEREAS, Section 190.012, Florida Statutes, as amended, authorizes the District to exercise numerous special powers listed in Subsection 190.012(1), Florida Statutes; and

WHEREAS, Section 190.012, Florida Statutes, as amended, provides that the local general-purpose government must consent to the exercise by the District board of supervisors of those additional special powers listed in Subsection 190.012(2), Florida Statutes; and

WHEREAS, Paragraph 190.005(2)(d), Florida Statutes, as amended, provides that in an ordinance establishing a community development district, the Board may consent to any of the optional special powers under Subsection 190.012(2), Florida Statutes, as amended, at the request of the Petitioner; and

WHEREAS, the petition submitted by the Petitioner requests that the Board consent to the exercise by the District board of supervisors of the additional special powers listed in Paragraphs 190.012(2)(a) and 190.012(2)(d), Florida Statutes, as amended; and

WHEREAS, the exercise of such additional special powers by the District board of supervisors shall be governed by Chapter 190, Florida Statutes, as amended, and all other applicable federal, state, and local laws; and

WHEREAS, the Board desires to consent to the exercise by the District board of supervisors of such additional special powers; and

WHEREAS, the Board's consent to the exercise by the District board of supervisors of such additional special powers will protect, promote, and enhance the public health, safety, and general welfare of the County and its inhabitants, including the inhabitants of the District.

NOW, THEREFORE, BE IT ORDAINED BY THE BOARD OF COUNTY COMMISSIONERS OF MANATEE COUNTY, FLORIDA:

Section 1. Legislative findings. The Board of County Commissioners of Manatee County, Florida, hereby adopts the “WHEREAS” clauses stated above as legislative findings in support of this Ordinance.

Section 2. Authority. This Ordinance is adopted pursuant to Subsection 190.005(2), Florida Statutes, as amended, and other applicable provisions of law governing county ordinances.

Section 3. Intent and purpose. It is the intent and purpose of this Ordinance to establish the Buckhead Trails Community Development District pursuant to Chapter 190, Florida Statutes, as amended, with all the rights and obligations appertaining thereto, including all obligations accruing pursuant to applicable federal, state, and local laws. It is further the intent and purpose of this Ordinance to grant the consent of the Board of County Commissioners to the exercise by the District board of supervisors of certain additional special powers pursuant to Subsection 190.012(2), Florida Statutes, as amended, with all the rights and obligations appertaining thereto, including all obligations accruing pursuant to applicable federal, state, and local laws.

Section 4. Creation of Section 2-8-58 of Manatee County Code of Ordinances. Section 2-8-58 of the Manatee County Code of Ordinances is hereby created to read as follows:

Sec. 2-8-58. Buckhead Trails Community Development District.

(a) Establishment. The Buckhead Trails Community Development District is hereby established pursuant to Chapter 190, Florida Statutes.

(b) Boundaries. The boundaries of the District are described in the metes and bounds description attached hereto as Exhibit “A”.

(c) Initial board of supervisors. The names of five (5) persons designated as the initial members of the board of supervisors for the District are as follows:

(1) Connor Chambers.

(2) Charles Tokarz.

(3) Margo Holeman.

(4) Pete Logan.

(5) Todd Walters.

(d) Special powers. Pursuant to Paragraph 190.005(2)(d) and Subsection 190.012(2), Florida Statutes, as amended, the Board of County Commissioners hereby consents to the exercise by the District board of supervisors of the additional special powers listed in Paragraphs 190.012(2)(a) and 190.012(2)(d), Florida Statutes. Specifically, the District shall have the power

to plan, establish, acquire, construct or reconstruct, enlarge or extend, equip, operate, and maintain additional systems and facilities for:

- (1) Parks and facilities for indoor and outdoor recreational, cultural, and educational uses; and
- (2) Security, including, but not limited to, guardhouses, fences and gates, electronic intrusion-detection systems, and patrol cars, when authorized by the Manatee County Sheriff's Department or other proper governmental agencies; except that the District may not exercise any police power, but may contract with appropriate local general-purpose government agencies for an increased level of such services within the District boundaries.

Section 5. Codification. This Ordinance shall be codified in the Manatee County Code of Ordinances.

Section 6. Severability. If any section, sentence, clause, or other provision of this Ordinance shall be held to be invalid or unconstitutional by a court of competent jurisdiction, such section, sentence, clause, or other provision shall be deemed severable, and such invalidity or unconstitutionality shall not be construed as to render invalid or unconstitutional the remaining sections, sentences, clauses, or provisions of this Ordinance.

Section 7. Effective date. This Ordinance shall take effect immediately upon the filing of a certified copy of this Ordinance with the Secretary of State pursuant to Section 125.66, Florida Statutes.

PASSED AND ADOPTED, with a quorum present and voting, by the Board of County Commissioners of Manatee County, Florida, this 10<sup>th</sup> day of March, 2015.

BOARD OF COUNTY COMMISSIONERS  
MANATEE COUNTY, FLORIDA



By: [Signature]  
Chairman

ATTEST: R.B. Shore  
Clerk of the Circuit Court

By: [Signature]  
Deputy Clerk

EXHIBIT '2'

**BUCKHEAD TRAILS COMMUNITY DEVELOPMENT DISTRICT  
METES AND BOUNDS LEGAL DESCRIPTION**

**LEGAL DESCRIPTION:** (AS PREPARED BY THE CERTIFYING SURVEYOR AND MAPPER)

A PARCEL OF LAND LYING IN SECTIONS 1 AND 12, TOWNSHIP 33 SOUTH, RANGE 18 EAST, MANATEE COUNTY, FLORIDA AS DESCRIBED AS FOLLOWS:

COMMENCING AT THE NORTHEAST CORNER OF SECTION 12, TOWNSHIP 33 SOUTH, RANGE 18 EAST; THENCE S 89°53'24" W, A DISTANCE OF 21.97 FEET TO THE POINT OF BEGINNING; THENCE S 01°46'28" W, ALONG THE WESTERLY MAINTAINED RIGHT OF WAY OF BUCKEYE ROAD A DISTANCE OF 1241.54 FEET TO THE NORTHERLY DEEDED RIGHT OF WAY (ORB 1678 PAGE 528) OF SAID BUCKEYE ROAD; THENCE ALONG SAID DEEDED RIGHT OF WAY THE FOLLOWING FIVE COURSES; THENCE S 23°24'03" W, A DISTANCE OF 413.28 FEET TO A POINT ON THE ARC OF A CURVE TO THE RIGHT WHOSE RADIUS POINT BEARS N 66°36'20" W, AT A DISTANCE OF 1640.00 FEET; THENCE SOUTHWESTERLY ALONG THE ARC OF SAID CURVE, THROUGH A CENTRAL ANGLE OF 12°20'53", A DISTANCE OF 353.44 FEET; THENCE N 54°20'21" W, A DISTANCE OF 10.00 FEET TO A POINT ON THE ARC OF A CURVE TO THE RIGHT WHOSE RADIUS POINT BEARS N 54°15'56" W, AT A DISTANCE OF 1630.00 FEET; THENCE SOUTHWESTERLY, AND WESTERLY ALONG THE ARC OF SAID CURVE, THROUGH A CENTRAL ANGLE OF 54°06'58", A DISTANCE OF 1539.54 FEET; THENCE S 00°06'39" E, A DISTANCE OF 42.41 FEET; THENCE ALONG THE NORTHERLY MAINTAINED RIGHT OF WAY LINE OF SAID BUCKEYE ROAD THE FOLLOWING TWO COURSES ; THENCE N 89°56'58" W, A DISTANCE OF 1214.12 FEET; THENCE S 89°58'35" W, A DISTANCE OF 36.73 FEET; THENCE N 00°35'29" E ALONG THE WEST LINE OF AN FP & L EASEMENT RECORDED IN ORB 1006 PAGE 2513, A DISTANCE OF 1646.21 FEET; THENCE S 58°52'52" E, A DISTANCE OF 800.08 FEET; THENCE N 22°19'06" E, A DISTANCE OF 99.31 FEET; THENCE N 23°47'09" W, A DISTANCE OF 269.73 FEET; THENCE N 16°23'51" W, A DISTANCE OF 236.71 FEET TO THE POINT OF CURVATURE OF A CURVE, TO THE RIGHT HAVING A RADIUS OF 260.00 FEET; THENCE NORTHERLY, NORTHEASTERLY, AND EASTERLY ALONG THE ARC OF SAID CURVE THROUGH A CENTRAL ANGLE OF 113°18'46", A DISTANCE OF 514.20 FEET TO A POINT OF TANGENCY; THENCE S 83°05'05" E, A DISTANCE OF 168.11 FEET; THENCE N 43°20'27" E, A DISTANCE OF 188.27 FEET; THENCE N 03°00'31" W, A DISTANCE OF 196.61 FEET; THENCE N 00°05'43" E, A DISTANCE OF 237.23 FEET; THENCE N 03°59'39" E, A DISTANCE OF 267.50 FEET; THENCE N 13°51'59" W, A DISTANCE OF 226.27 FEET; THENCE N 11°12'17" E, A DISTANCE OF 199.84 FEET; THENCE N 00°23'19" E, A DISTANCE OF 307.54 FEET; THENCE N 33°45'57" E, A DISTANCE OF 58.20 FEET; THENCE N 65°49'11" E, A DISTANCE OF 52.88 FEET; THENCE N 42°16'52" E, A DISTANCE OF 80.00 FEET TO A POINT ON THE ARC OF A CURVE TO THE RIGHT WHOSE RADIUS POINT BEARS S 42°16'52" W, AT A DISTANCE OF 540.01 FEET; THENCE SOUTHEASTERLY ALONG THE ARC OF SAID CURVE, THROUGH A CENTRAL ANGLE OF 04°08'20", A DISTANCE OF 39.01 FEET; THENCE N 67°35'27" E, A DISTANCE OF 14.30 FEET; THENCE N 75°09'06" E, A DISTANCE OF 304.81 FEET; THENCE N 65°31'25" E, A DISTANCE OF 151.88 FEET; THENCE N 47°22'08" E, A DISTANCE OF 183.41 FEET; THENCE N 26°32'45" W, A DISTANCE OF 55.48 FEET; THENCE N 63°27'15" E, A DISTANCE OF 111.56 FEET; THENCE N 55°21'57" E, A DISTANCE OF 61.35 FEET; THENCE N 64°56'56" E, A DISTANCE OF 188.95 FEET; THENCE N 37°15'14" E, A DISTANCE OF 322.24 FEET; THENCE N 22°33'00" E, A DISTANCE OF 248.12 FEET; THENCE N 56°01'03" E, A DISTANCE OF 73.96 FEET; THENCE S 63°54'10" E, A DISTANCE OF 82.37 FEET; THENCE S 45°51'52" E, A DISTANCE OF 280.74 FEET; THENCE S 31°12'30" E, A DISTANCE OF 158.73 FEET; THENCE S 15°49'02" E, A DISTANCE OF 53.90 FEET; THENCE S 63°49'27" E, A DISTANCE OF 89.38 FEET; THENCE S 00°27'35" E ALONG THE EAST LINE OF SECTION 1, TOWNSHIP 33 SOUTH, RANGE 18 EAST, A DISTANCE OF 1662.93 FEET TO THE AFOREMENTIONED MAINTAINED RIGHT OF WAY LINE OF BUCKEYE ROAD ; THENCE ALONG THE MAINTAINED RIGHT OF WAY LINE THE FOLLOWING TWO COURSES; THENCE S 88°03'26" W, A DISTANCE OF 20.84 FEET; THENCE S 01°45'52" W, A DISTANCE OF 29.35 FEET TO THE POINT OF BEGINNING.

CONTAINING 204.64 ACRES MORE OR LESS


**SURVEYOR'S NOTES:**

- BEARINGS SHOWN HEREON ARE RELATIVE TO THE STATE PLANE COORDINATE SYSTEM (FLORIDA WEST ZONE, 1983 / 90 DATUM), DERIVED FROM THE NORTH RIGHT OF WAY LINE OF BUCKEYE ROAD, HAVING A BEARING OF N89°58'58".
- THIS IS A SKETCH ONLY AND DOES NOT REPRESENT A FIELD SURVEY.

**SURVEYOR'S CERTIFICATE:**

I, the undersigned Professional Land Surveyor, hereby certify that the sketch map(s) and metes and bounds description(s) as set forth in Exhibit '2' of the Petition for the establishment of BUCKHEAD TRAILS (Community Development District) are true and correct, were made under my direction and meets the minimum technical standard requirements of Chapter 5J-17 of the Florida Administrative Code as of the following date.

Date of Certification: JUNE 16, 2014

  
ALEXANDER G. DUCHART  
PROFESSIONAL SURVEYOR & MAPPER  
FLORIDA REGISTRATION NO. 5998

SHEET 1 OF 2 SHEETS

CLIENT	medallion
JOB NO.	08-24-14
ACAD FILE	CDD-LEGAL
FIELD DATE	
DRAWN BY:	SD
REVISIONS	

"UNLESS IT BEARS THE SIGNATURE AND ORIGINAL RAISED SEAL OF A FLORIDA LICENSED SURVEYOR AND MAPPER, THIS BOUNDARY SURVEY IS FOR INFORMATION ONLY AND IS NOT VALID".



**A. DUCHART LAND SURVEYING, INC.**

2403 VERMONT AVENUE EAST  
BRADENTON, FL 34208  
aduchart@gmail.com  
1-800-402-8768

- Boundary
- Construction
- Platting
- ALTA
- Topographic

Mobile, On-Line Surveys [www.duchartland.com](http://www.duchartland.com)

**BUCKHEAD TRAILS COMMUNITY DEVELOPMENT DISTRICT  
METES AND BOUNDS LEGAL DESCRIPTION**

**SURVEYOR'S NOTES:**

1. BEARINGS SHOWN HEREON ARE RELATIVE TO THE STATE PLANE COORDINATE SYSTEM (FLORIDA WEST ZONE, 1983 / 80 DATUM), DERIVED FROM THE NORTH RIGHT OF WAY LINE OF BUCKEYE ROAD, HAVING A BEARING OF N89°36'58"W.
2. THIS IS A SKETCH ONLY AND DOES NOT REPRESENT A FIELD SURVEY.




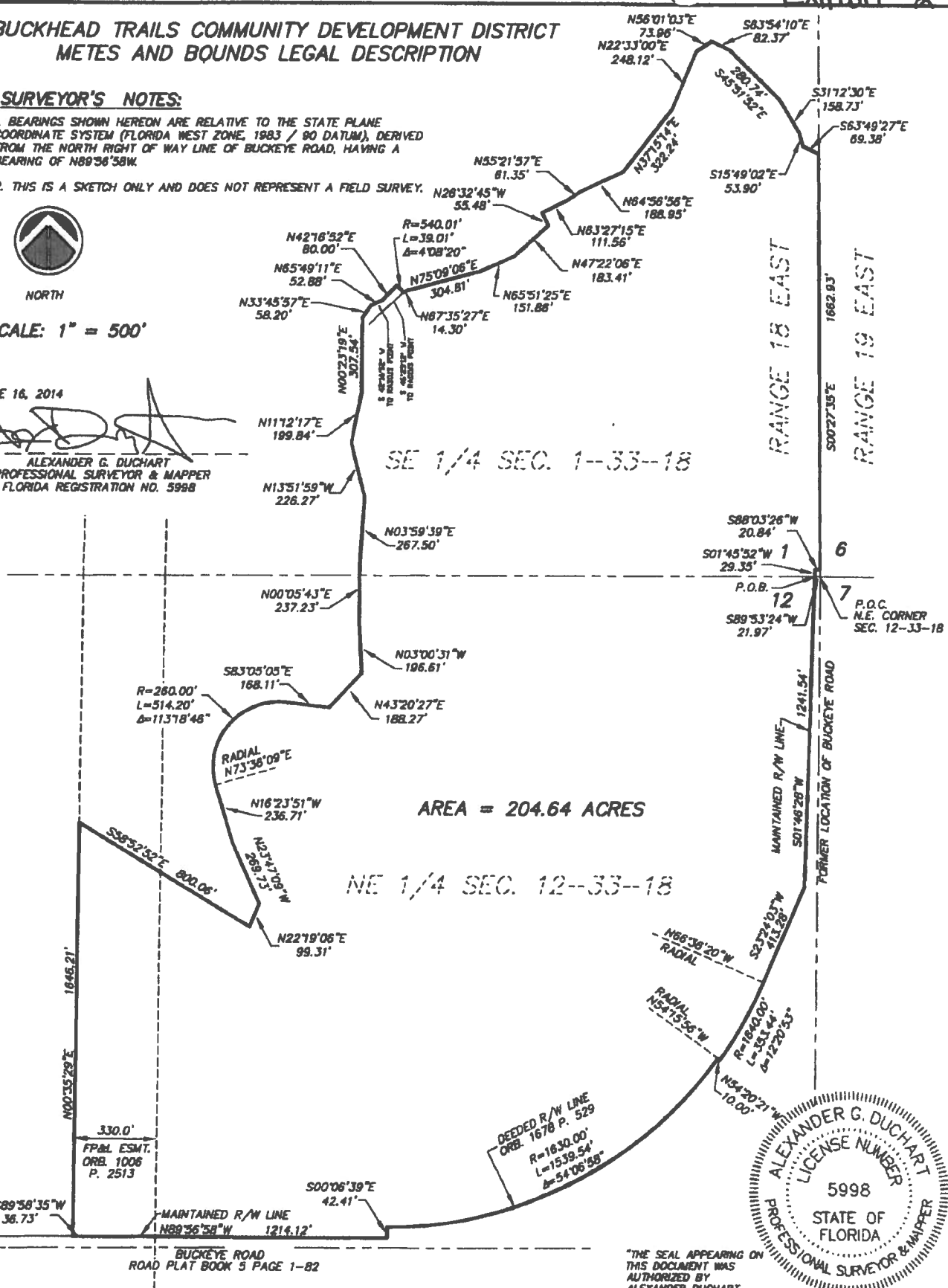
NORTH

SCALE: 1" = 500'

JUNE 16, 2014

*(Signature)*

ALEXANDER G. DUCHART  
PROFESSIONAL SURVEYOR & MAPPER  
FLORIDA REGISTRATION NO. 5998



"THE SEAL APPEARING ON THIS DOCUMENT WAS AUTHORIZED BY ALEXANDER DUCHART P.S.M."

## NOTICE OF PUBLIC HEARING

**NOTICE IS HEREBY GIVEN**, pursuant to Chapter 190, Florida Statutes, that the Manatee County Board of County Commissioners will hold a Public Hearing on March 10, 2015, at 9:00 a.m. (or as soon thereafter as may be heard) in the Commission Chambers, located on the first floor of the Manatee County Administrative Center, 1112 Manatee Avenue West, Bradenton, Florida, to consider and act upon the following request made by Cargor Partners VI – Buckeye 928, LC, a Florida limited liability company (Petitioner):

### ORDINANCE NO. 15-13

AN ORDINANCE OF MANATEE COUNTY, A POLITICAL SUBDIVISION OF THE STATE OF FLORIDA, RELATING TO THE BUCKHEAD TRAILS COMMUNITY DEVELOPMENT DISTRICT; PROVIDING LEGISLATIVE FINDINGS; SPECIFYING AUTHORITY; SPECIFYING INTENT AND PURPOSE; CREATING SECTION 2-8-58 OF THE MANATEE COUNTY CODE OF ORDINANCES, ENTITLED "BUCKHEAD TRAILS COMMUNITY DEVELOPMENT DISTRICT," TO ESTABLISH THE BUCKHEAD TRAILS COMMUNITY DEVELOPMENT DISTRICT PURSUANT TO CHAPTER 190, FLORIDA STATUTES, DESCRIBE THE BOUNDARIES OF THE DISTRICT, NAME THE INITIAL MEMBERS OF THE BOARD OF SUPERVISORS FOR THE DISTRICT, AND CONSENT TO THE EXERCISE OF CERTAIN SPECIAL POWERS BY THE DISTRICT BOARD OF SUPERVISORS PURSUANT TO SUBSECTION 190.012(2), FLORIDA STATUTES; PROVIDING FOR CODIFICATION; PROVIDING FOR SEVERABILITY; AND PROVIDING AN EFFECTIVE DATE.

The proposed Buckhead Trails Community Development District, comprising approximately 204.64 acres, is located on the north side of Buckeye Road approximately one-half mile east of I-75 in the Parrish area in Manatee County. Development approved by the Board of County Commissioners within the proposed Buckhead Trails Community Development District is anticipated to include 367 single-family residential dwelling units and recreational facilities.

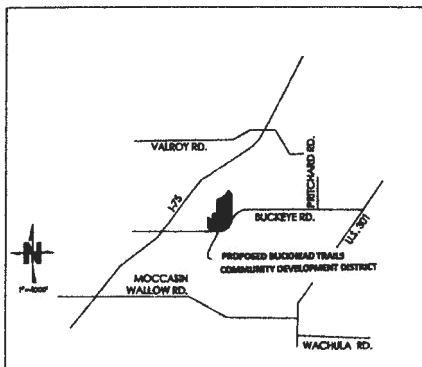
All interested parties are invited to appear at this hearing and be heard, subject to the proper rules of conduct. Additionally, any comments filed with the Director of the Building and Development Services Department will be considered by the Board of County Commissioners and entered into the record. Copies of the proposed ordinance, the petition and other information regarding the petition are available for public inspection from 8:00 a.m. to 5:00 p.m. Monday through Friday at the Manatee County Building and Development Services Department, 1112 Manatee Avenue West, 4th Floor, Bradenton, Florida. Interested parties may obtain assistance regarding this matter by calling (941)749-3070 during normal business hours.

In accordance with Section 286.0105, Florida Statutes, if any person decides to appeal any decision made with respect to any matters considered at such meeting or hearing, that person will need a record of the proceedings, and, for such purpose, that person may need to assure that a verbatim record of the proceedings is made, which record would include any testimony or evidence upon which the appeal is to be based.

**Americans With Disabilities:** The Board of County Commissioners does not discriminate upon the basis of any individual's disability status. This non-discrimination policy involves every aspect of the Board's functions, including one's access to and participation in public hearings. Anyone requiring reasonable accommodation for this meeting as provided for in the ADA should contact Kaycee Ellis at (941)742-5800; TDD ONLY (941)742-5802 and wait 60 seconds; or FAX (941)745-3790.

**SAID HEARING MAY BE CONTINUED FROM TIME TO TIME PENDING ADJOURNMENTS.**

MANATEE COUNTY BOARD OF COUNTY COMMISSIONERS  
Manatee County Building and Development Services Department  
Manatee County, Florida



# BRADENTON HERALD

WWW.BRADENTON.COM  
P.O. Box 921  
Bradenton, FL 34206-0921  
102 Manatee Avenue West  
Bradenton, FL 34205-8894  
941-745-7066

Bradenton Herald  
Published Daily  
Bradenton, Manatee County, Florida


STATE OF FLORIDA  
COUNTY OF MANATEE

Before the undersigned authority personally appeared Dava Reyes, who, on oath, says that he is a Legal Advertising Representative of The Bradenton Herald, a daily newspaper published at Bradenton in Manatee County, Florida; that the attached copy of the advertisement, being a Legal Advertisement in the matter of **Notice of Public Hearing-Ordinance 15-13**, was published in said newspaper in the issue(s) of **02/13/2015, 02/18/2015, 02/25/2015 & 03/04/2015**. Affidavit further says that the said publication is a newspaper published at Bradenton, in said Manatee County, Florida, and that the said newspaper has heretofore been continuously published in said Manatee County, Florida, each day and has been entered as second-class mail matter at the post office in Bradenton, in said Manatee County, Florida, for a period of one year next preceding the first publication of the attached copy of advertisement; and affiant further says that she has neither paid nor promised any person, firm or corporation any discount, rebate, commission or refund for the purpose of securing this advertisement for publication in the said newspaper.



(Signature of Affiant)

Sworn to and subscribed before me this  
4 Day of March, 2015



  
SEAL & Notary Public

Personally Known  OR Produced Identification   
Type of Identification Produced \_\_\_\_\_



## NOTICE OF PUBLIC HEARING

**NOTICE IS HEREBY GIVEN**, pursuant to Chapter 190, Florida Statutes, that the Manatee County Board of County Commissioners will hold a Public Hearing on March 10, 2015, at 9:00 a.m. (or as soon thereafter as may be heard) in the Commission Chambers, located on the first floor of the Manatee County Administrative Center, 1112 Manatee Avenue West, Bradenton, Florida, to consider and act upon the following request made by Cargor Partners VI – Buckeye 928, LC, a Florida limited liability company (Petitioner):

### ORDINANCE NO. 15-13

AN ORDINANCE OF MANATEE COUNTY, A POLITICAL SUBDIVISION OF THE STATE OF FLORIDA, RELATING TO THE BUCKHEAD TRAILS COMMUNITY DEVELOPMENT DISTRICT; PROVIDING LEGISLATIVE FINDINGS; SPECIFYING AUTHORITY; SPECIFYING INTENT AND PURPOSE; CREATING SECTION 2-8-58 OF THE MANATEE COUNTY CODE OF ORDINANCES, ENTITLED "BUCKHEAD TRAILS COMMUNITY DEVELOPMENT DISTRICT," TO ESTABLISH THE BUCKHEAD TRAILS COMMUNITY DEVELOPMENT DISTRICT PURSUANT TO CHAPTER 190, FLORIDA STATUTES, DESCRIBE THE BOUNDARIES OF THE DISTRICT, NAME THE INITIAL MEMBERS OF THE BOARD OF SUPERVISORS FOR THE DISTRICT, AND CONSENT TO THE EXERCISE OF CERTAIN SPECIAL POWERS BY THE DISTRICT BOARD OF SUPERVISORS PURSUANT TO SUBSECTION 190.012(2), FLORIDA STATUTES; PROVIDING FOR CODIFICATION; PROVIDING FOR SEVERABILITY; AND PROVIDING AN EFFECTIVE DATE.

The proposed Buckhead Trails Community Development District, comprising approximately 204.64 acres, is located on the north side of Buckeye Road approximately one-half mile east of I-75 in the Parrish area in Manatee County. Development approved by the Board of County Commissioners within the proposed Buckhead Trails Community Development District is anticipated to include 367 single-family residential dwelling units and recreational facilities.

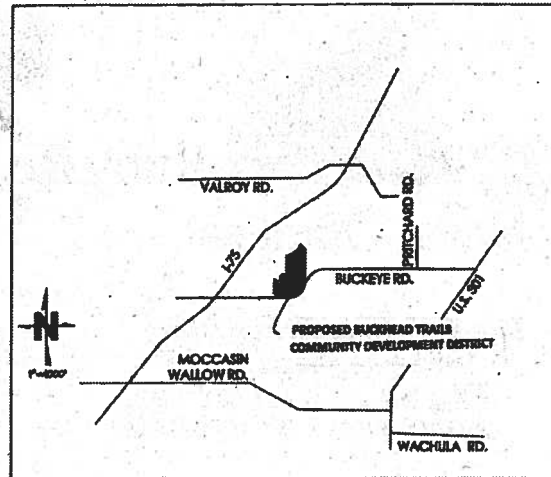
All interested parties are invited to appear at this hearing and be heard, subject to the proper rules of conduct. Additionally, any comments filed with the Director of the Building and Development Services Department will be considered by the Board of County Commissioners and entered into the record. Copies of the proposed ordinance, the petition and other information regarding the petition are available for public inspection from 8:00 a.m. to 5:00 p.m. Monday through Friday at the Manatee County Building and Development Services Department, 1112 Manatee Avenue West, 4th Floor, Bradenton, Florida. Interested parties may obtain assistance regarding this matter by calling (941)749-3070 during normal business hours.

In accordance with Section 286.0105, Florida Statutes, if any person decides to appeal any decision made with respect to any matters considered at such meeting or hearing, that person will need a record of the proceedings, and, for such purpose, that person may need to assure that a verbatim record of the proceedings is made, which record would include any testimony or evidence upon which the appeal is to be based.

**Americans With Disabilities:** The Board of County Commissioners does not discriminate upon the basis of any individual's disability status. This non-discrimination policy involves every aspect of the Board's functions, including one's access to and participation in public hearings. Anyone requiring reasonable accommodation for this meeting as provided for in the ADA should contact Kaycee Ellis at (941)742-5800; TDD ONLY (941)742-5802 and wait 60 seconds; or FAX (941)745-3790.

**SAID HEARING MAY BE CONTINUED FROM TIME TO TIME PENDING ADJOURNMENTS.**

MANATEE COUNTY BOARD OF COUNTY COMMISSIONERS  
Manatee County Building and Development Services Department  
Manatee County, Florida



091551


# BRADENTON HERALD

WWW.BRADENTON.COM  
P.O. Box 921  
Bradenton, FL 34206-0921  
102 Manatee Avenue West  
Bradenton, FL 34205-8894  
941-745-7066

Bradenton Herald  
Published Daily  
Bradenton, Manatee County, Florida


STATE OF FLORIDA  
COUNTY OF MANATEE

Before the undersigned authority personally appeared Dava Reyes, who, on oath, says that he is a Legal Advertising Representative of The Bradenton Herald, a daily newspaper published at Bradenton in Manatee County, Florida; that the attached copy of the advertisement, being a Legal Advertisement in the matter of **Notice of Public Hearing-Ordinance 15-13**, was published in said newspaper in the issue(s) of **02/13/2015, 02/18/2015, 02/25/2015 & 03/04/2015**. Affidavit further says that the said publication is a newspaper published at Bradenton, in said Manatee County, Florida, and that the said newspaper has heretofore been continuously published in said Manatee County, Florida, each day and has been entered as second-class mail matter at the post office in Bradenton, in said Manatee County, Florida, for a period of one year next preceding the first publication of the attached copy of advertisement; and affiant further says that she has neither paid nor promised any person, firm or corporation any discount, rebate, commission or refund for the purpose of securing this advertisement for publication in the said newspaper.



(Signature of Affiant)

Sworn to and subscribed before me this  
4 Day of March, 2015



SEAL & Notary Public

Personally Known                      OR Produced Identification                       
Type of Identification Produced

**From:** [Ords Admin](#)  
**To:** [Robin Liberty](#)  
**Subject:** RE: Manatee County, FL Code of Ordinances - 1981(10428)  
**Date:** Thursday, March 12, 2015 11:25:51 AM

---

We have received your files. Thank you for your submission.

Respectfully,  
Ords Administrator  
[ords@municode.com](mailto:ords@municode.com)  
1-800-262-2633  
(850) 576-3172  
P.O. Box 2235  
1700 Capital Circle, S.W.  
Tallahassee, FL 32317-2235

When available, please send all documents in WORD format to [Ords@municode.com](mailto:Ords@municode.com). However, if WORD format is not available, we welcome any document format including PDF.

sha

Ask me about **OrdBank**



---

**From:** Robin Liberty [mailto:[robin.liberty@ManateeClerk.com](mailto:robin.liberty@ManateeClerk.com)]  
**Sent:** Thursday, March 12, 2015 10:11 AM  
**To:** 'CountyOrdinances@dos.myflorida.com'  
**Cc:** Ords Admin  
**Subject:** Manatee County Ordinance 15-13

Good Morning,

Attached is Manatee County Ordinance 15-13, adopted by the Manatee County Board of County Commissioners, on March 10, 2015.

Thank you,

*Robin Liberty*

Board Records Deputy Clerk, Enterprise Content  
For R.B. "Chips" Shore  
Manatee County Clerk of the Circuit Court & Comptroller  
[www.manateeclerk.com](http://www.manateeclerk.com)  
[robin.liberty@manateeclerk.com](mailto:robin.liberty@manateeclerk.com)  
941-741-4018

"Pride in Service with a Vision to the Future"

---

This email has been scanned for email related threats and delivered safely by Mimecast.  
For more information please visit <http://www.mimecast.com>

---

---

Florida has a very broad Public Records Law. This agency is a public entity and is subject to Chapter 119 of the Florida Statutes, concerning public records. E-mail communications are covered under such laws & therefore e-mail sent or received on this entity's computer system, including your e-mail address, may be disclosed to the public or media upon request.



## FLORIDA DEPARTMENT *of* STATE

**RICK SCOTT**  
Governor

**KEN DETZNER**  
Secretary of State

March 13, 2015

Honorable R. B. "Chips" Shore  
Clerk of the Circuit Court  
Manatee County  
Post Office Box 25400  
Bradenton, Florida 34206

Attention: Robin Liberty, Board Records Deputy Clerk

Dear Mr. Shore:

Pursuant to the provisions of Section 125.66, Florida Statutes, this will acknowledge receipt of your electronic copy of **Manatee County Ordinance No. 15-13**, which was filed in this office on March 12, 2015.

Sincerely,

Ernest L. Reddick  
Program Administrator

ELR/lb